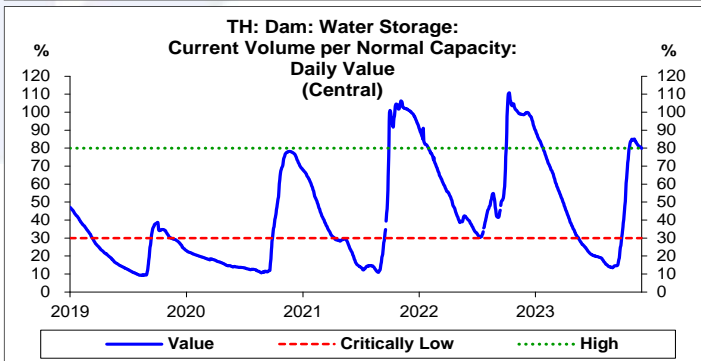
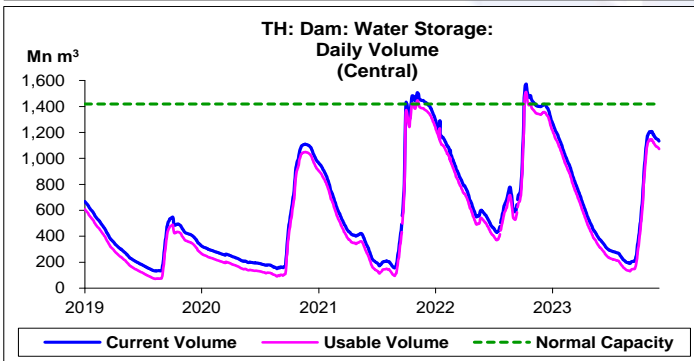
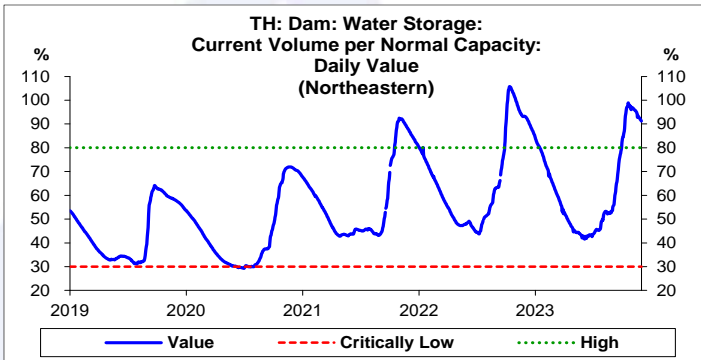
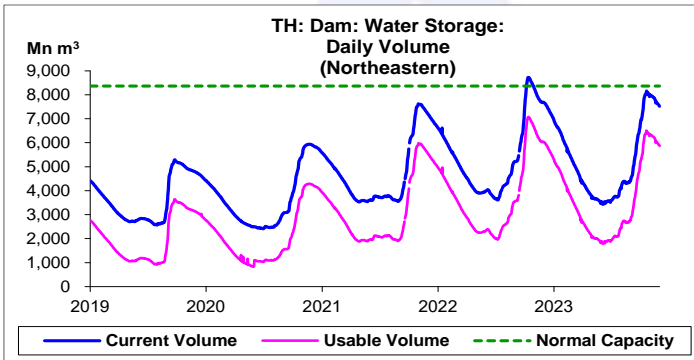
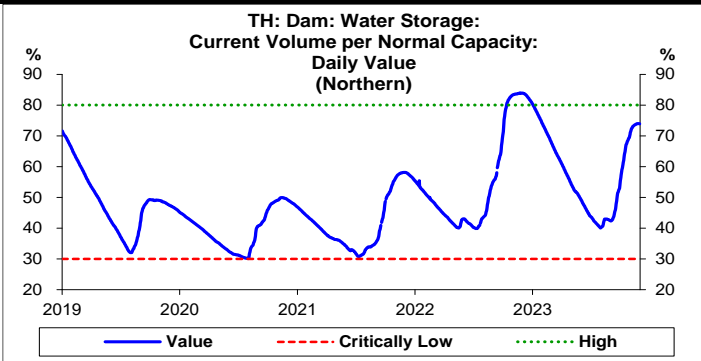
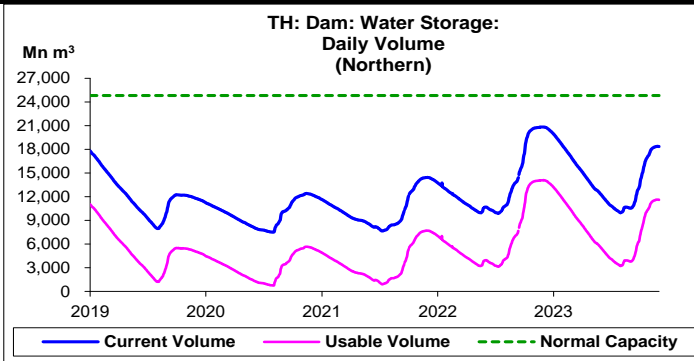
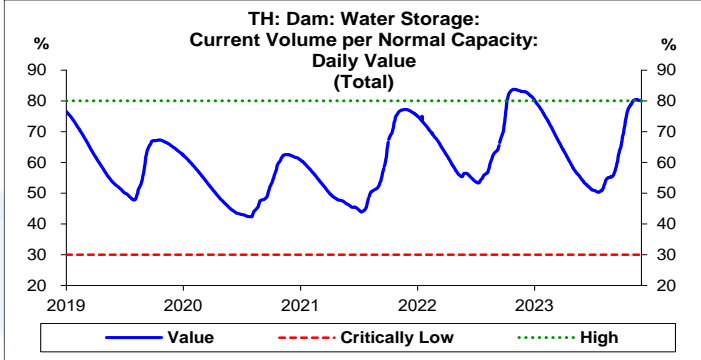
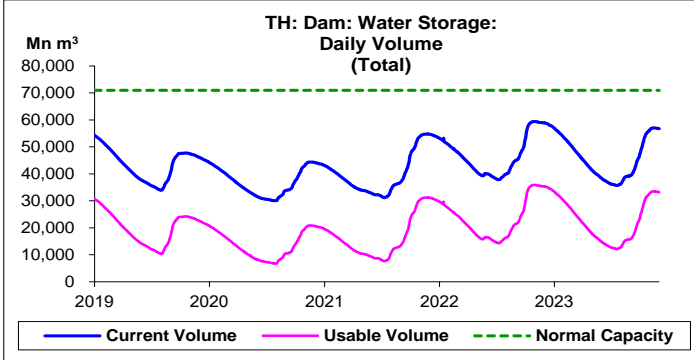
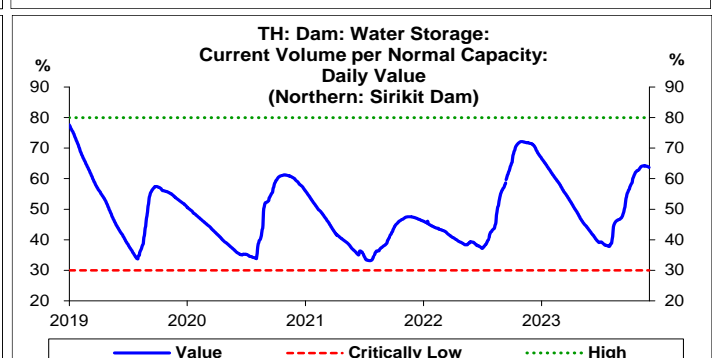
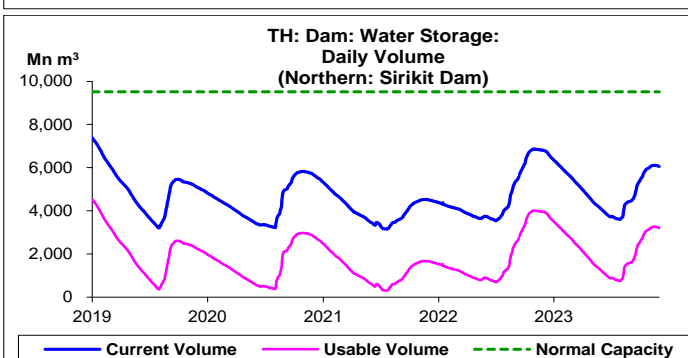
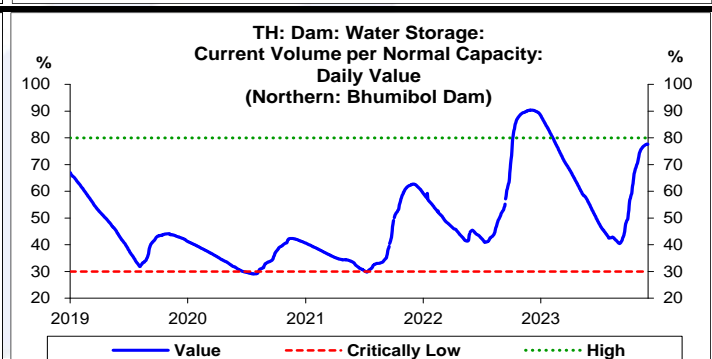
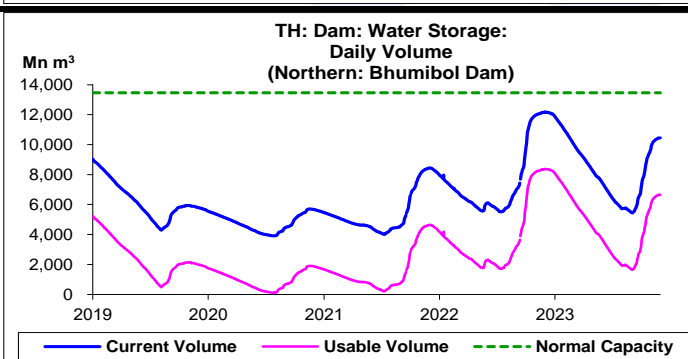
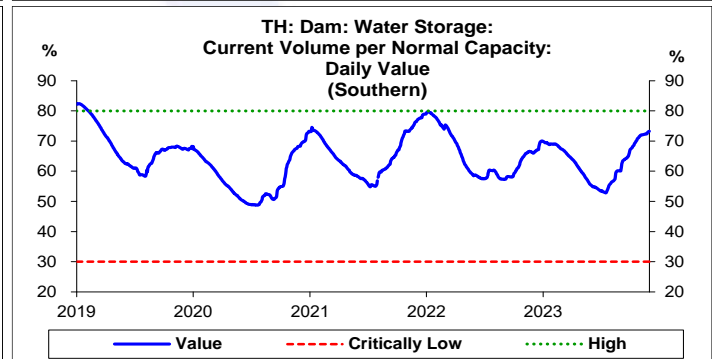
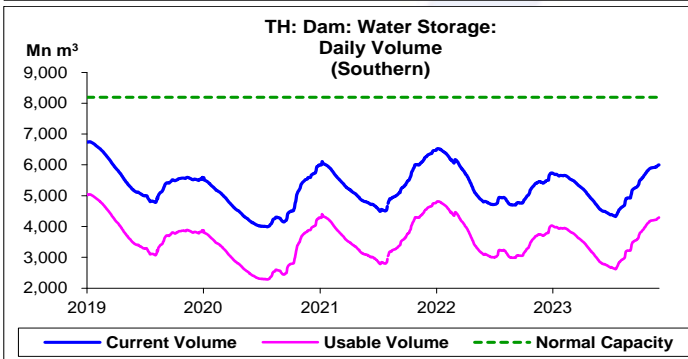
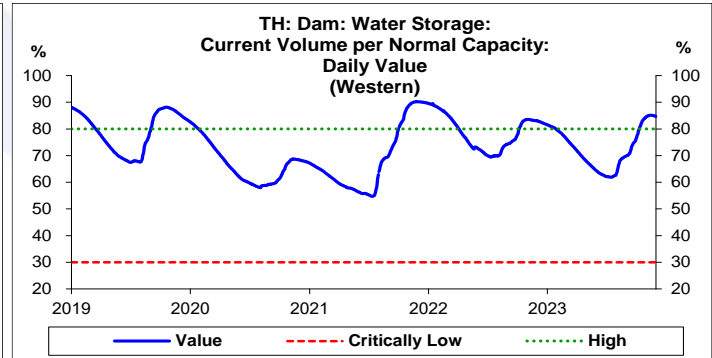
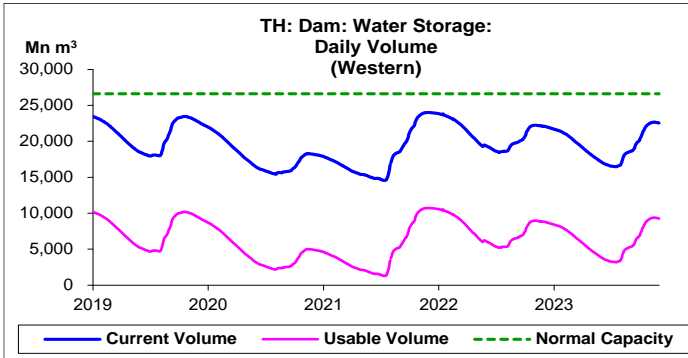
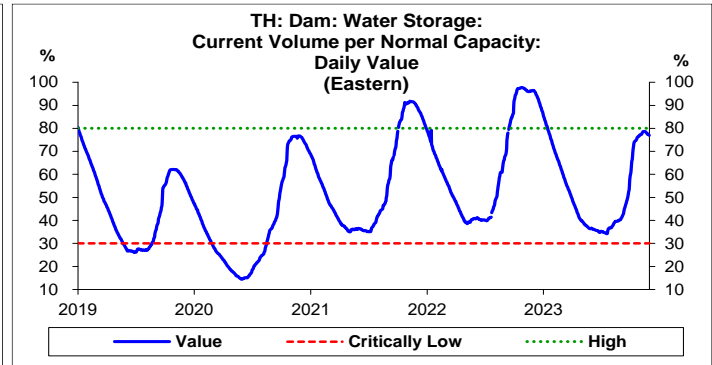
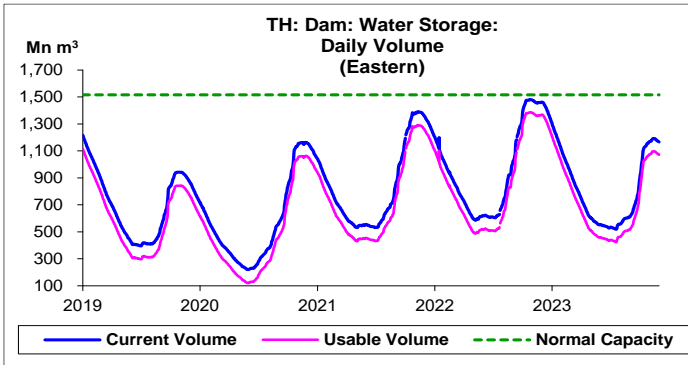
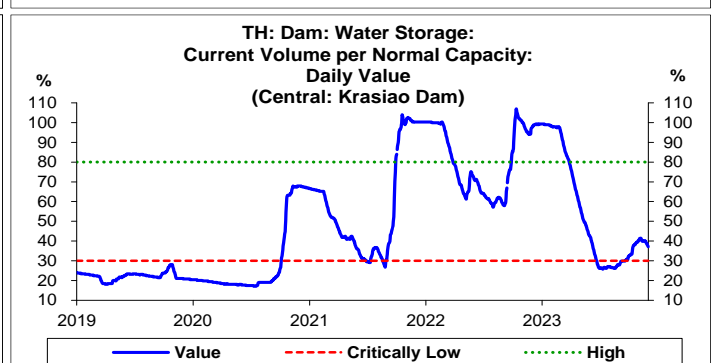
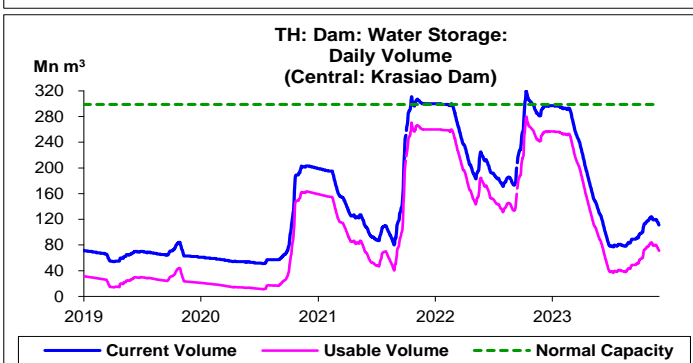
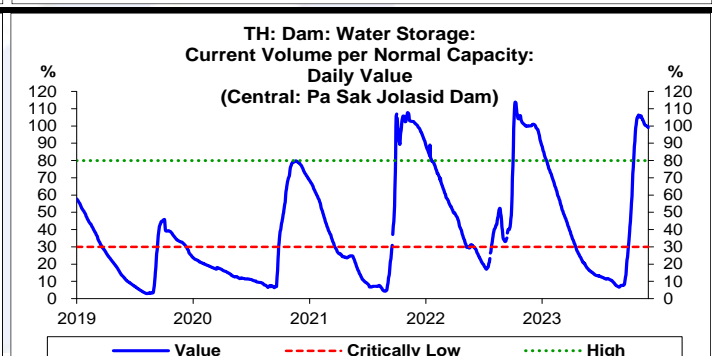
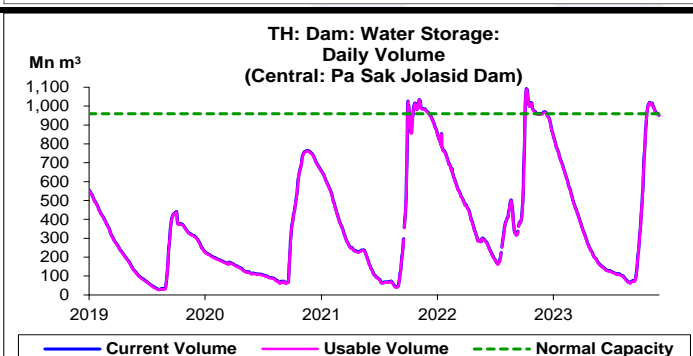
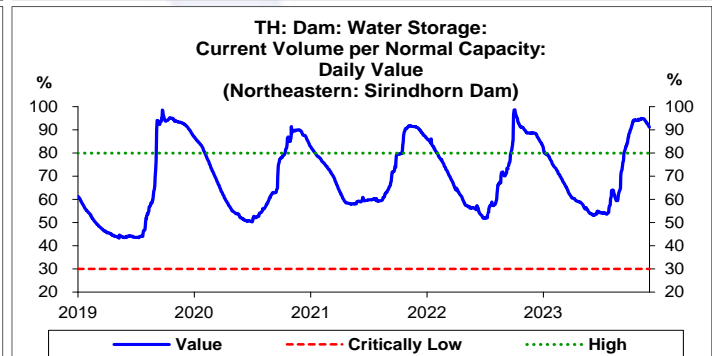
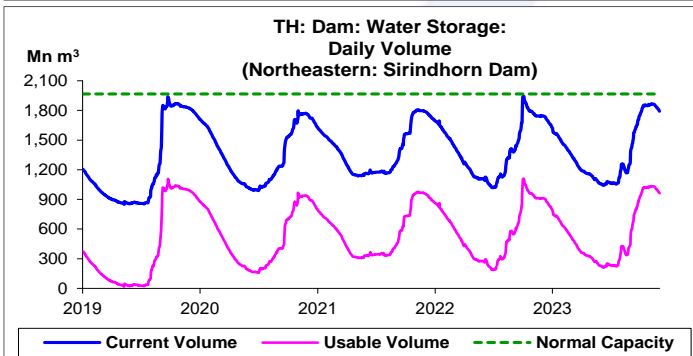
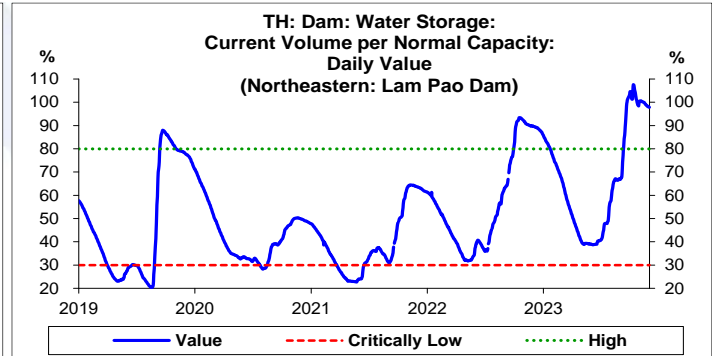
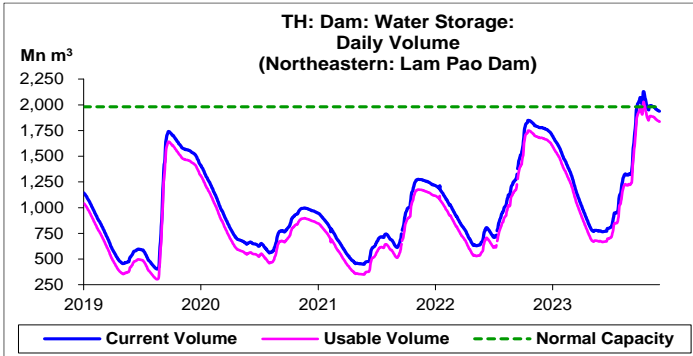
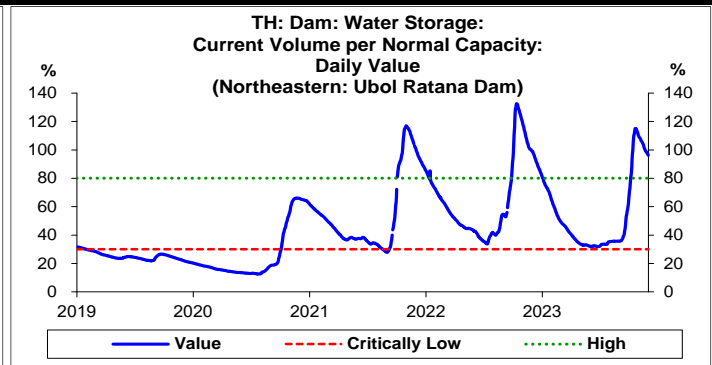
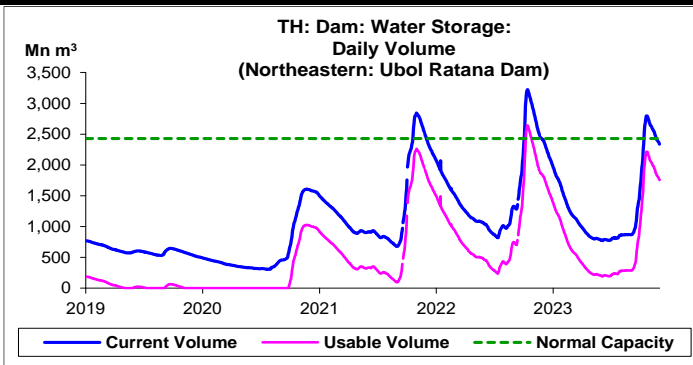


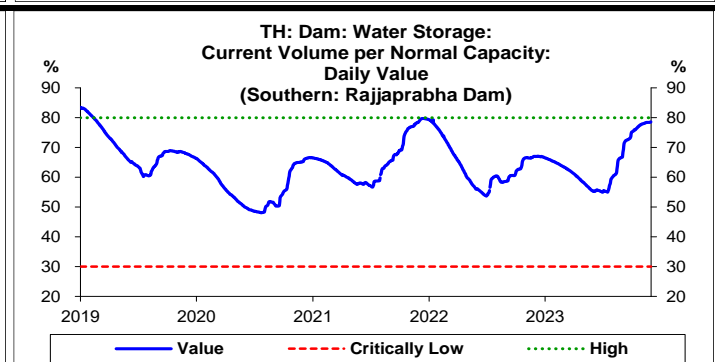
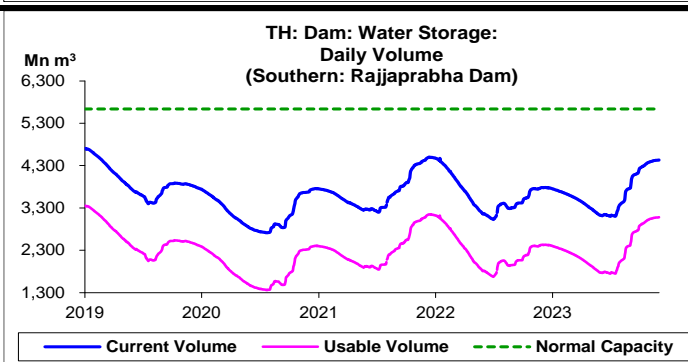
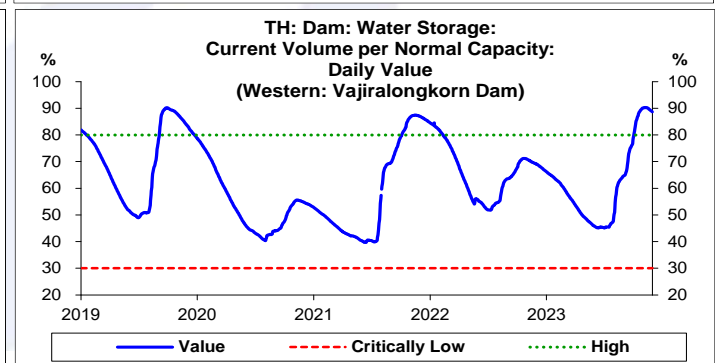
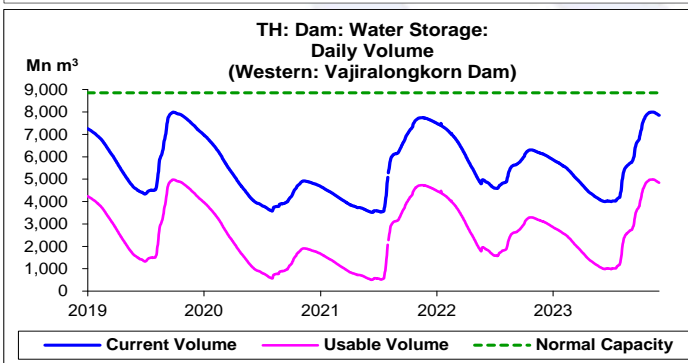
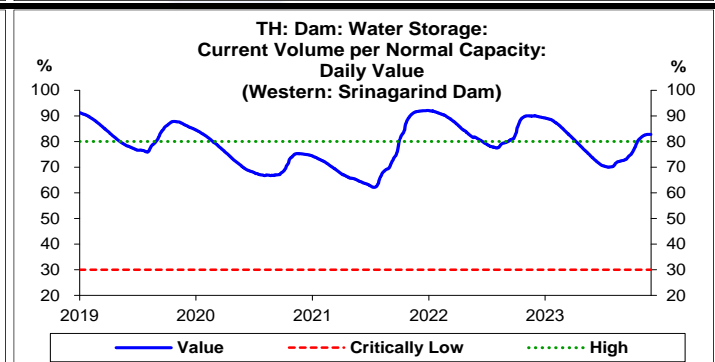
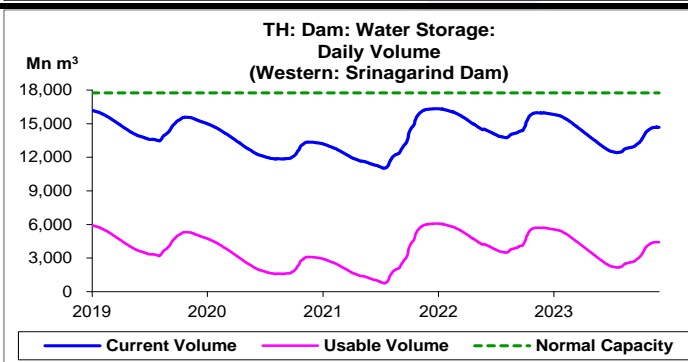
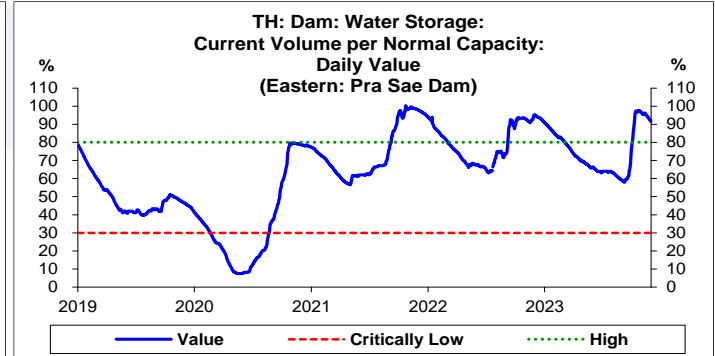
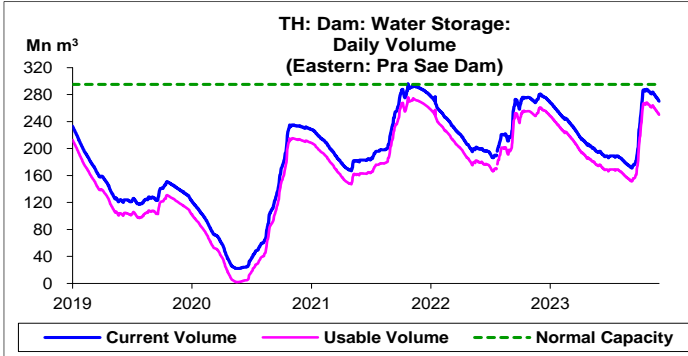
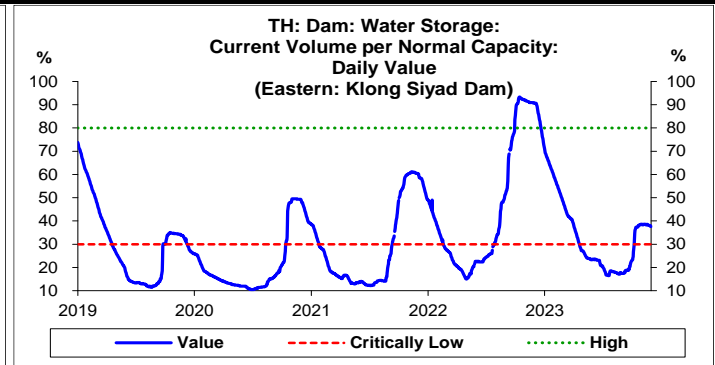
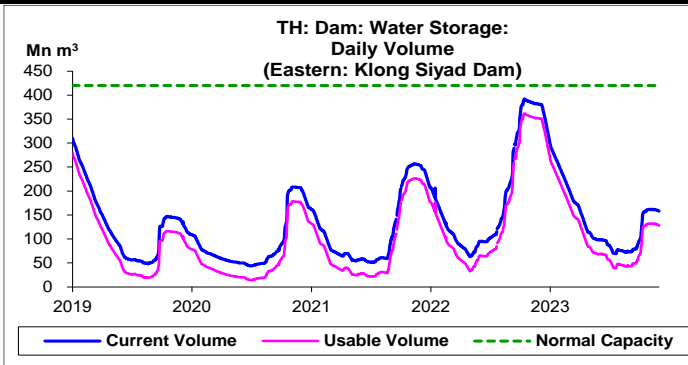
**ปริมาณน้ำในเขื่อนของไทย เดือน พ.ย. 2566**

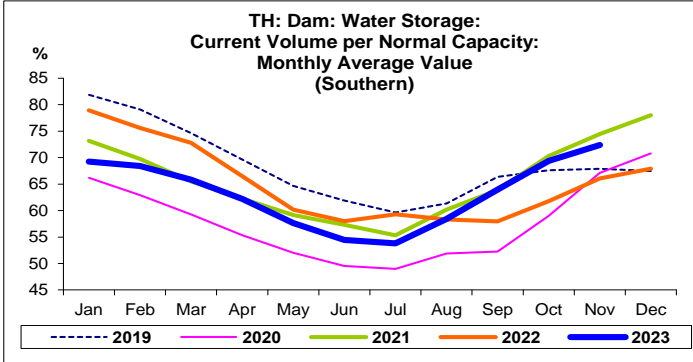
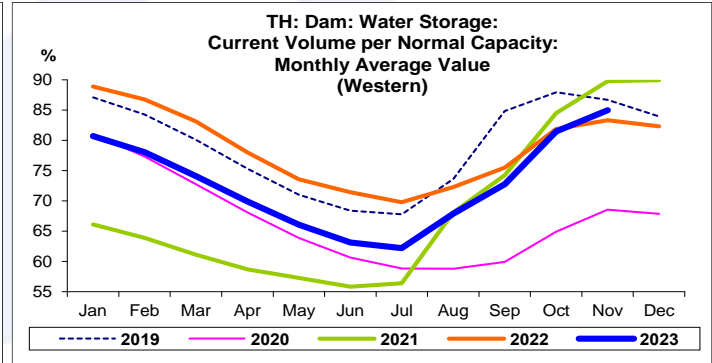
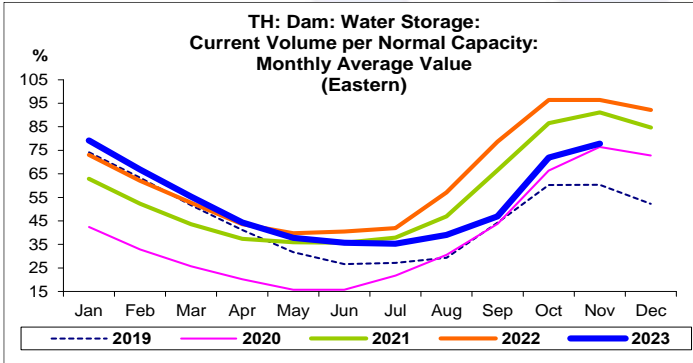
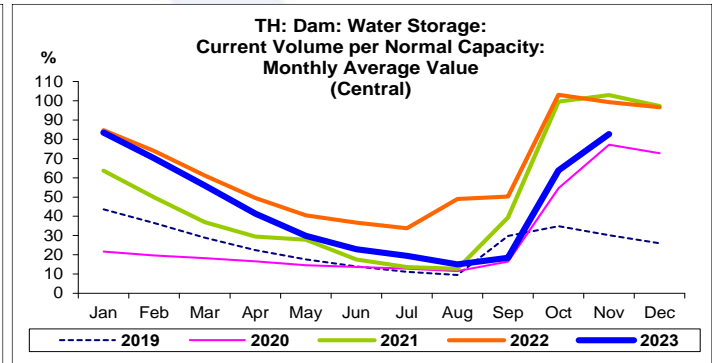
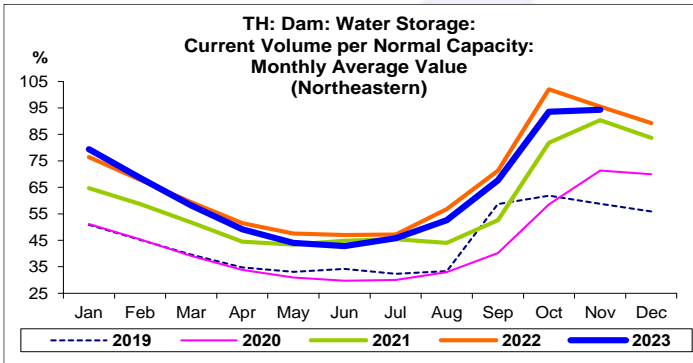
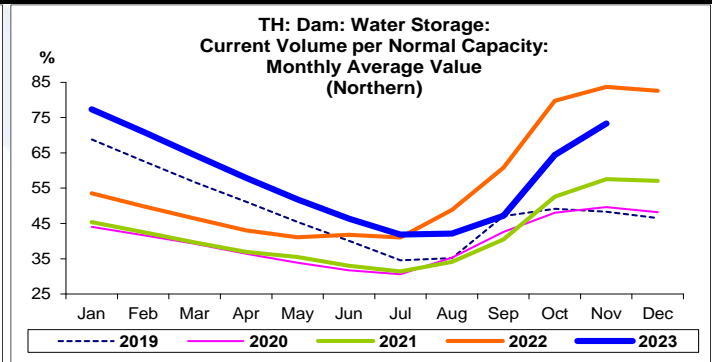
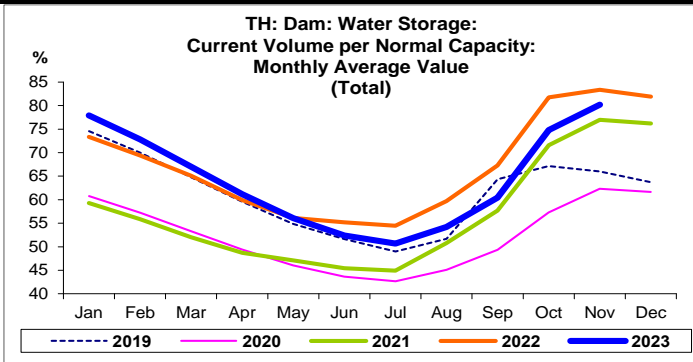
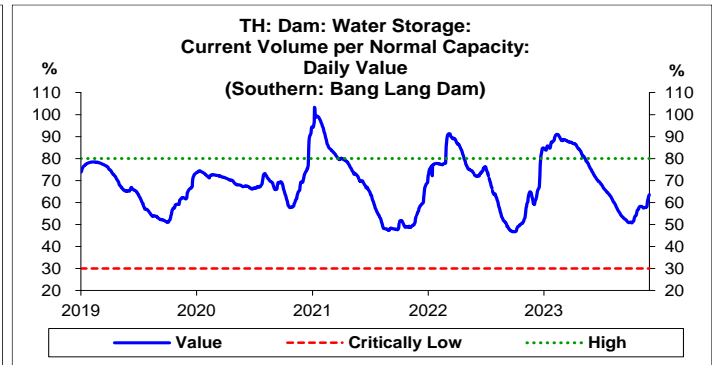
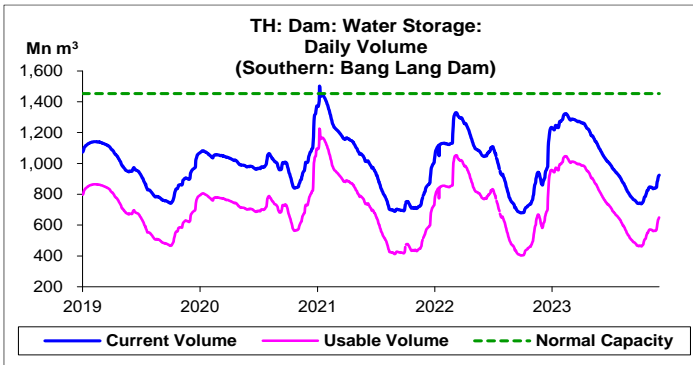
- ปริมาณน้ำ (Current Volume) กับระดับความจุปกติ (Normal Capacity) ในเขื่อนของไทย
- สถานที่ตั้งเขื่อน (Region) ได้แก่ ภาคเหนือ ภาคตะวันออกเฉียงเหนือ ภาคกลาง ภาคตะวันออก ภาคตะวันตก และภาคใต้













เชื่อน: ความจุที่ระดับน้ำเก็บกัก

	Normal Capacity		
	(Mn m <sup>3</sup> )	% of Total	% of Region
<b>Total</b>	70,926	100.0	
<b>Northern</b>	24,825	35.0	100.0
Bhumibol Dam	13,462	19.0	54.2
Sirikit Dam	9,510	13.4	38.3
<b>Northeastern</b>	8,368	11.8	100.0
Ubol Ratana Dam	2,431	3.4	29.1
Lam Pao Dam	1,980	2.8	23.7
Sirindhorn Dam	1,966	2.8	23.5
<b>Central</b>	1,419	2.0	100.0
Pa Sak Jolasid Dam	960	1.4	67.7
Krasiao Dam	299	0.4	21.1
<b>Eastern</b>	1,515	2.1	100.0
Klong Siyad Dam	420	0.6	27.7
Pra Sae Dam	295	0.4	19.5
<b>Western</b>	26,605	37.5	100.0
Srinagarind Dam	17,745	25.0	66.7
Vajiralongkorn	8,860	12.5	33.3
<b>Southern</b>	8,194	11.6	100.0
Rajjaprapha	5,639	8.0	68.8
Bang Lang	1,454	2.1	17.7