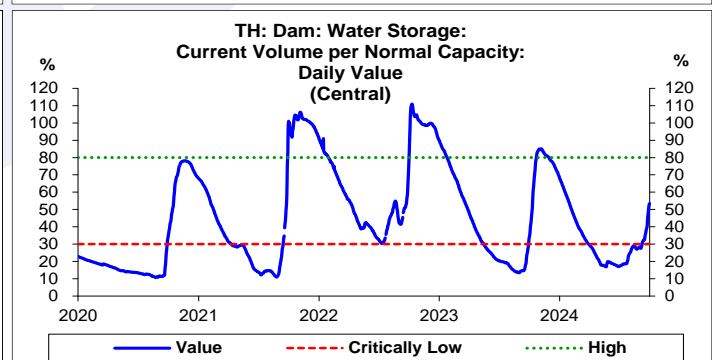
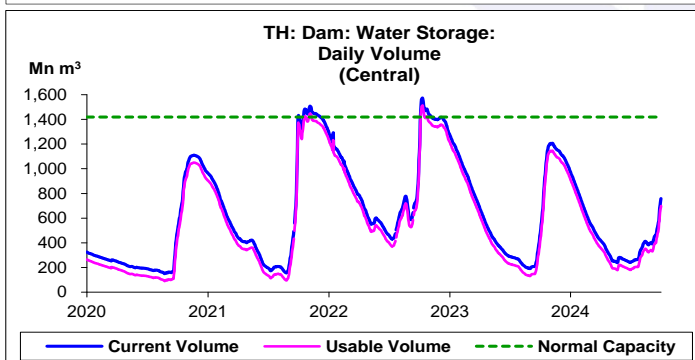
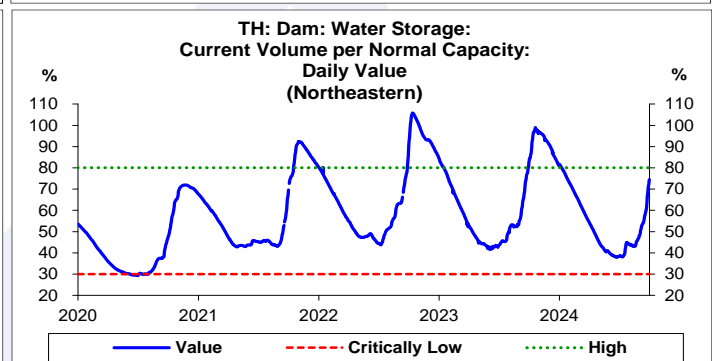
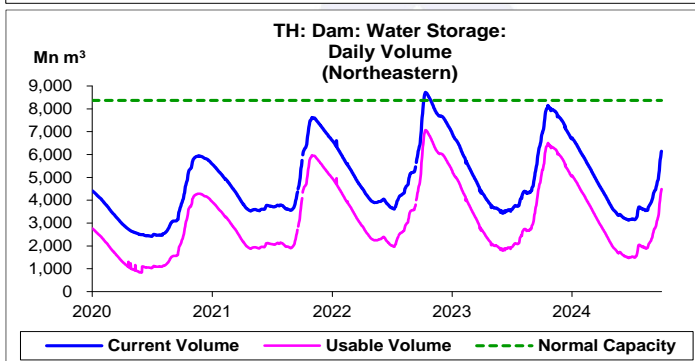
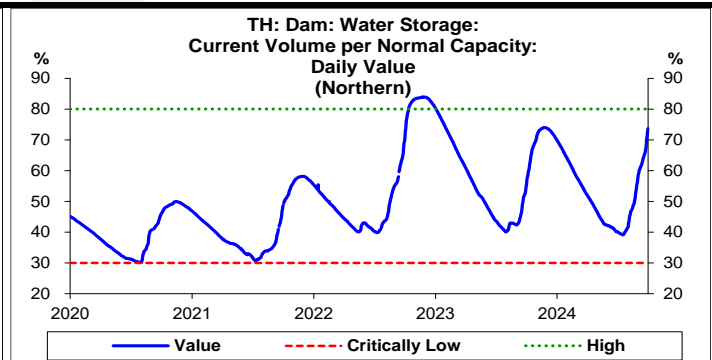
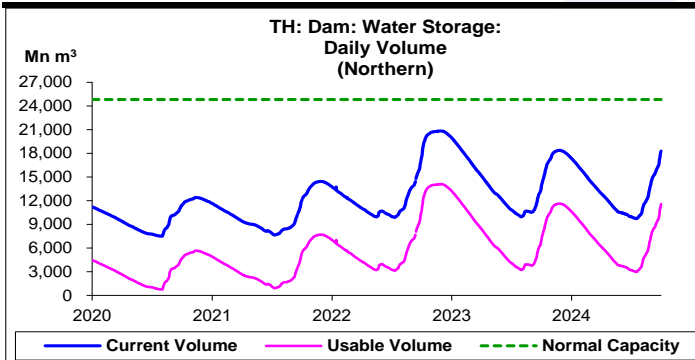
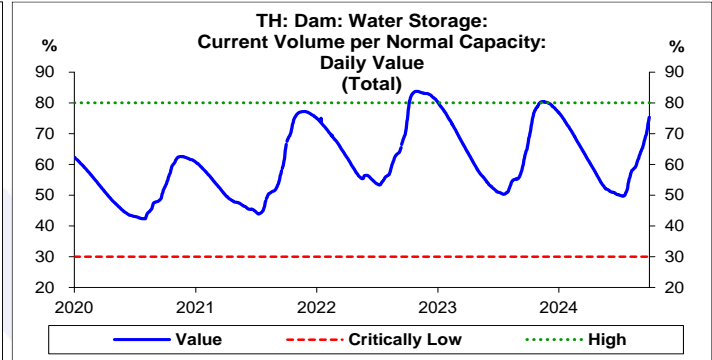
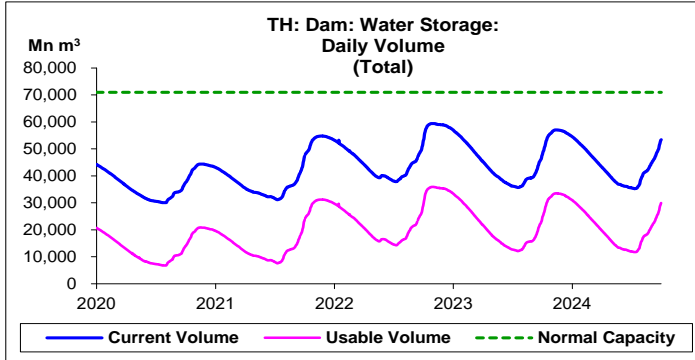
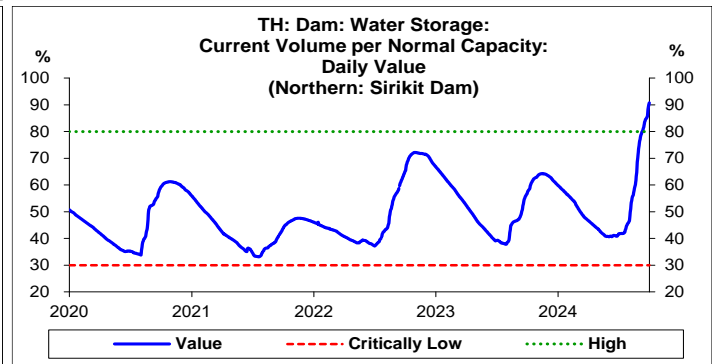
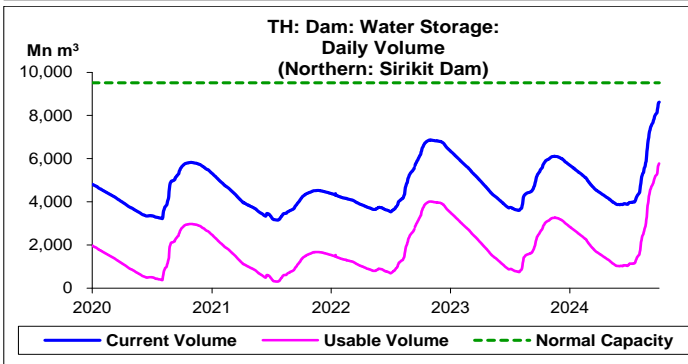
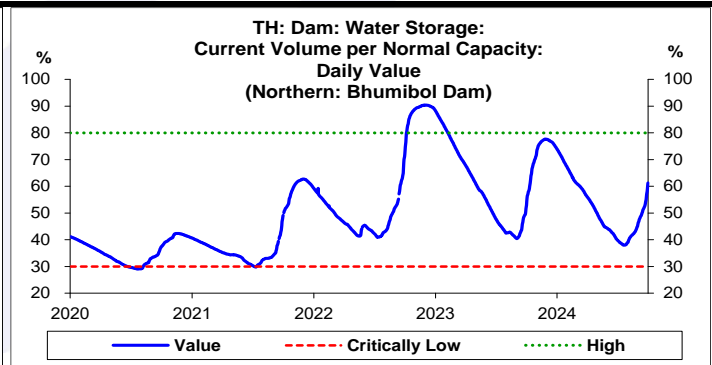
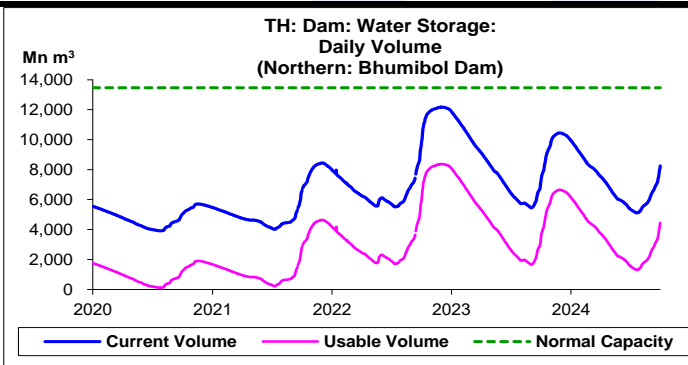
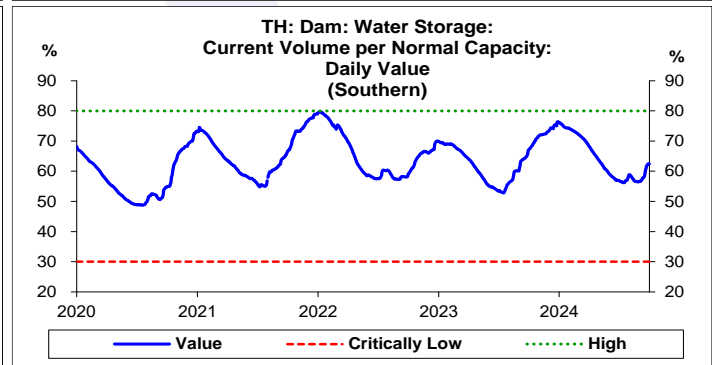
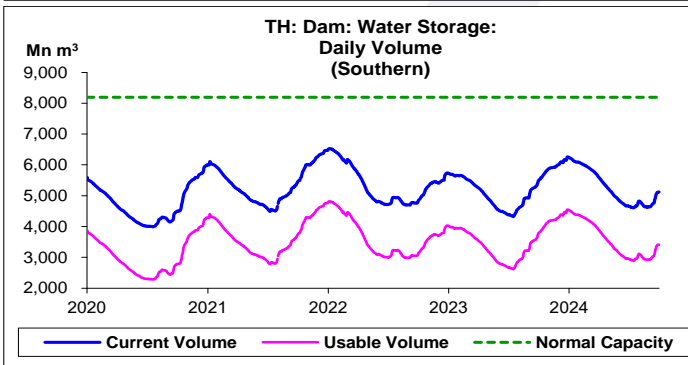
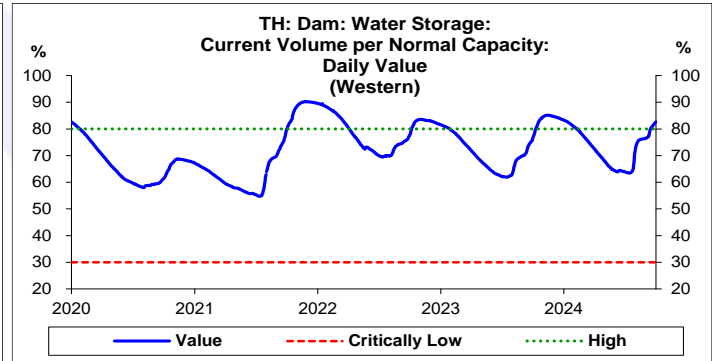
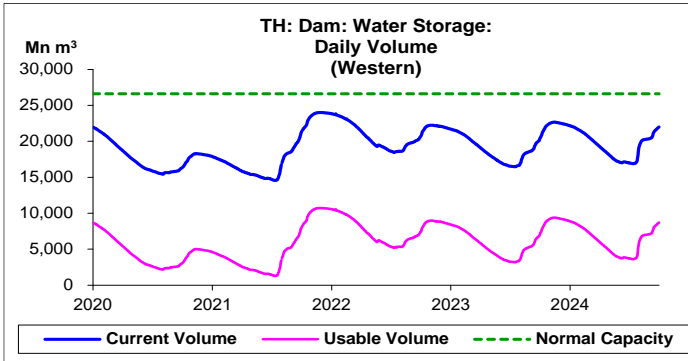
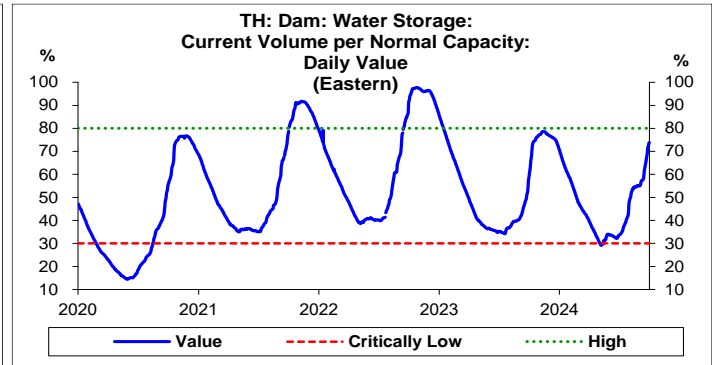
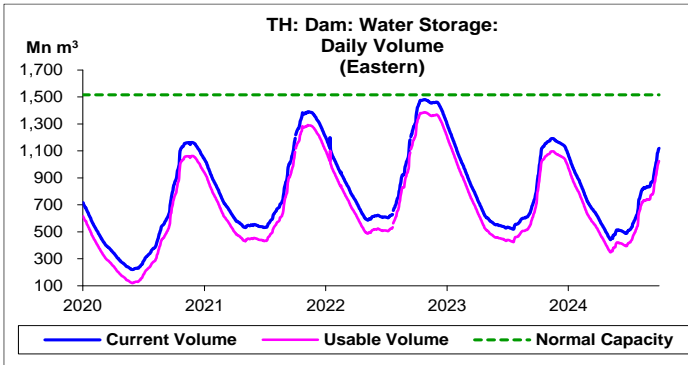
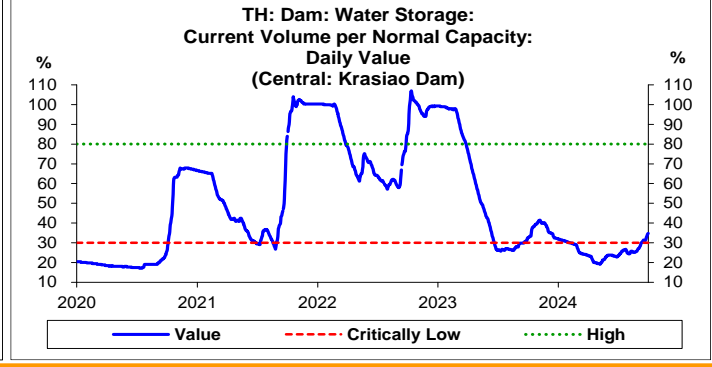
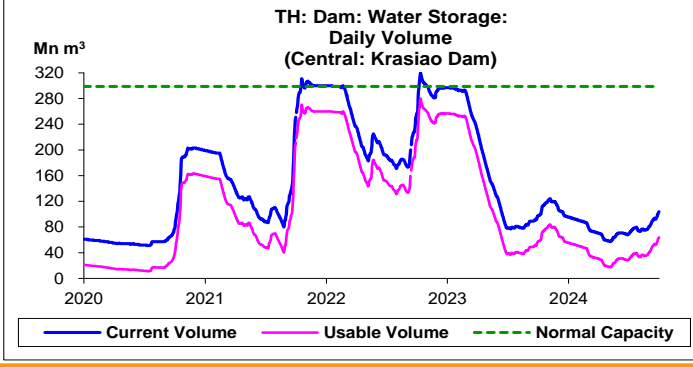
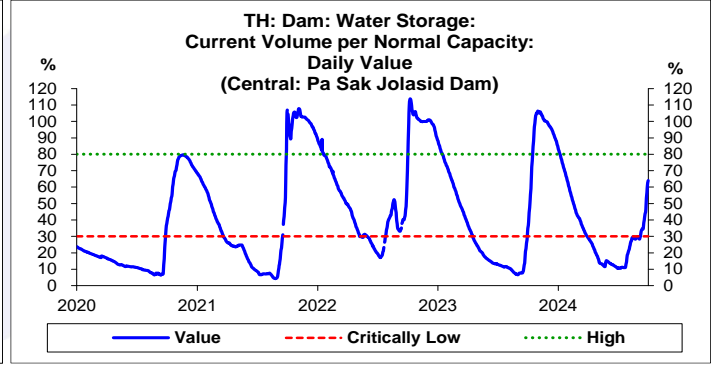
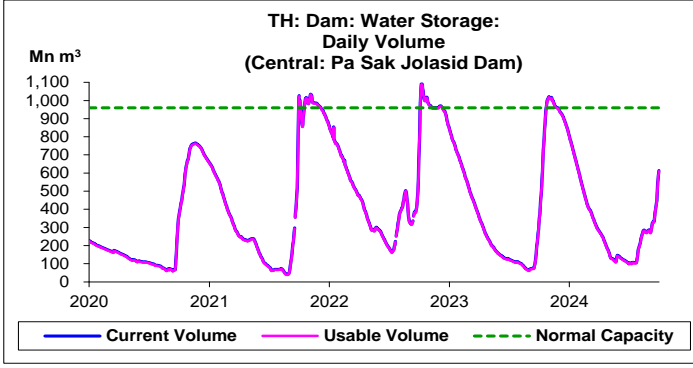
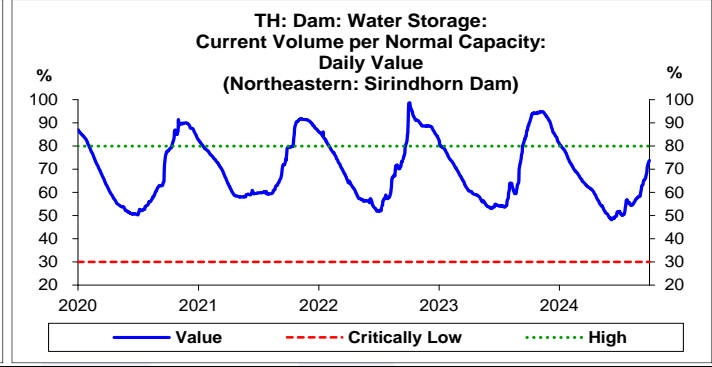
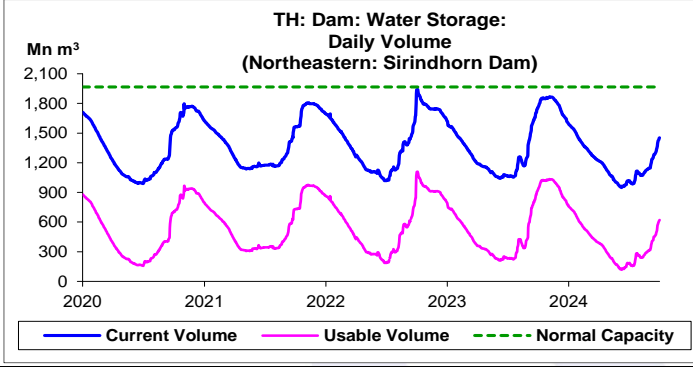
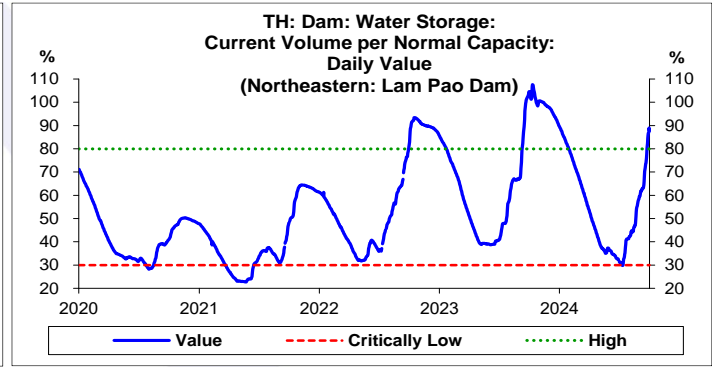
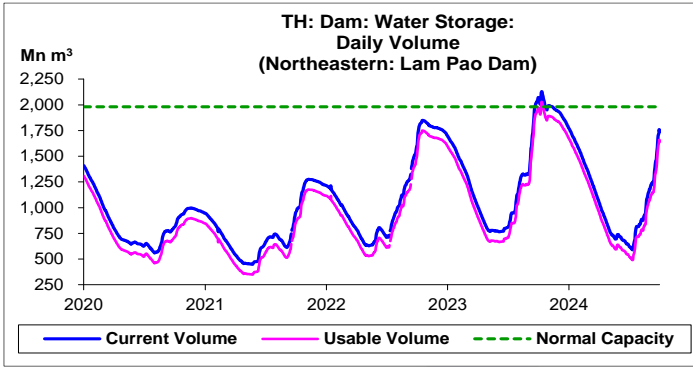
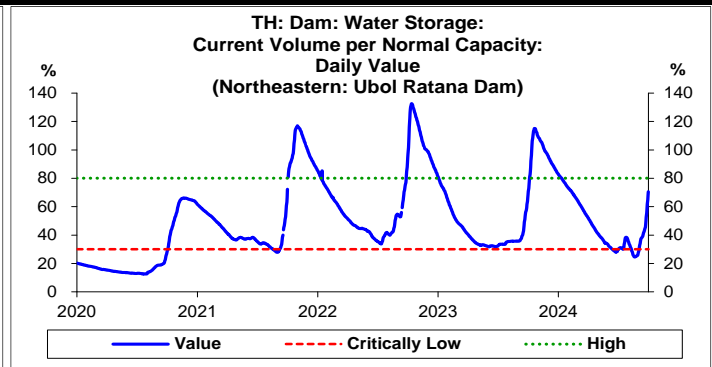
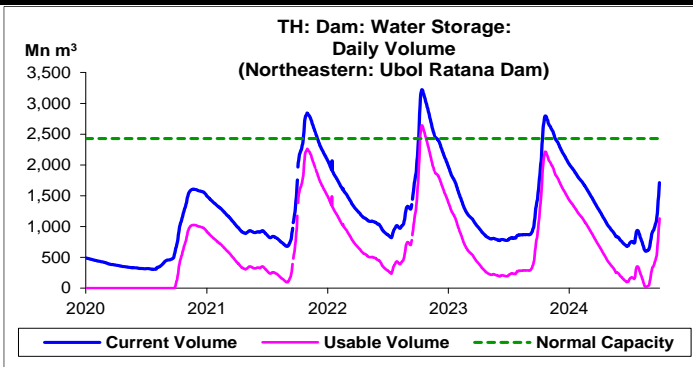


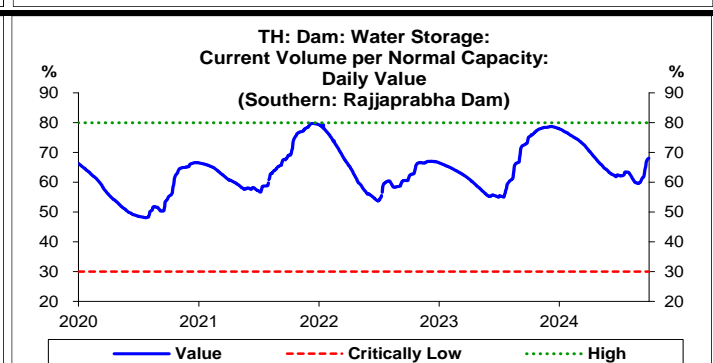
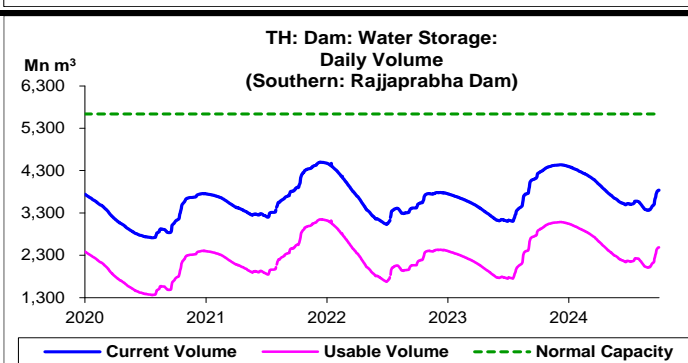
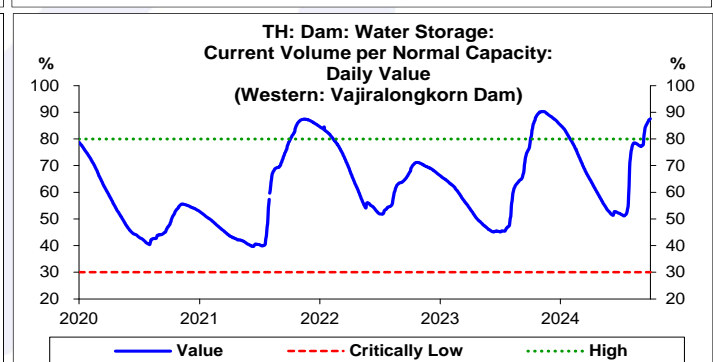
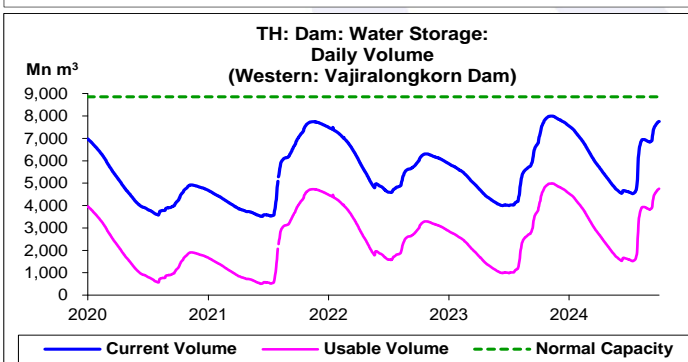
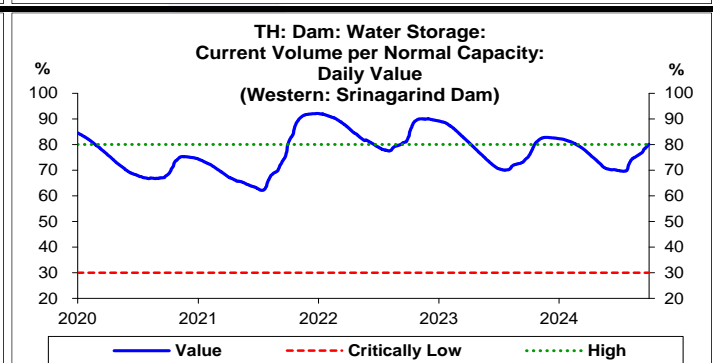
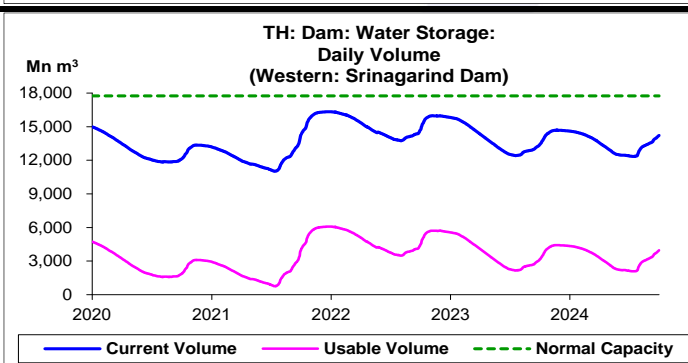
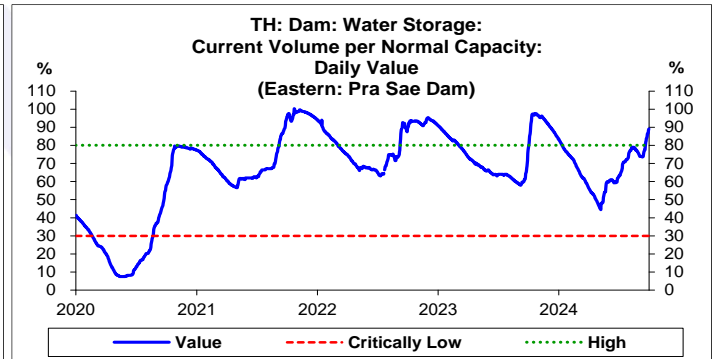
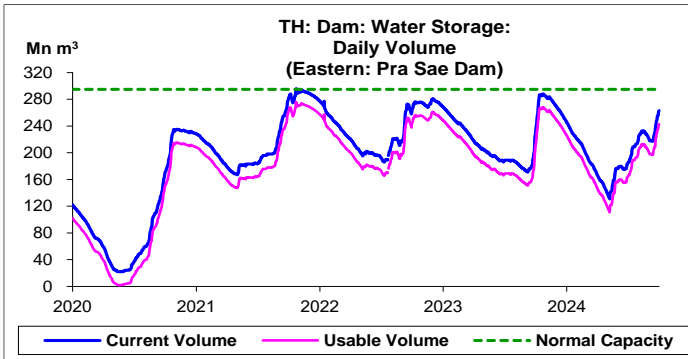
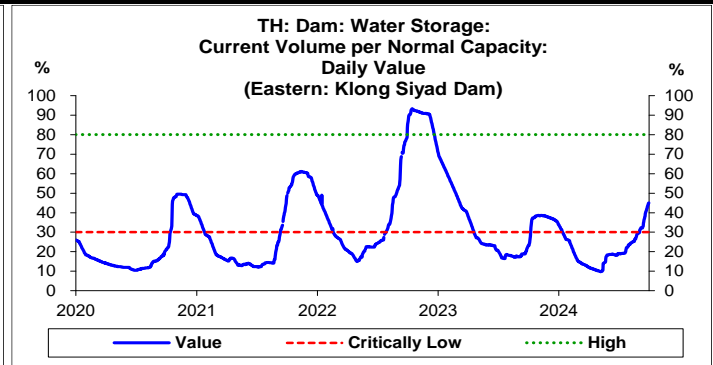
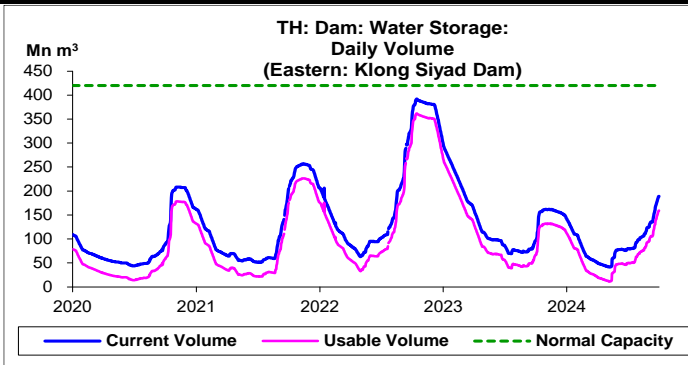
ปริมาณน้ำในเขื่อนของไทย เดือน ก.ย. 2567

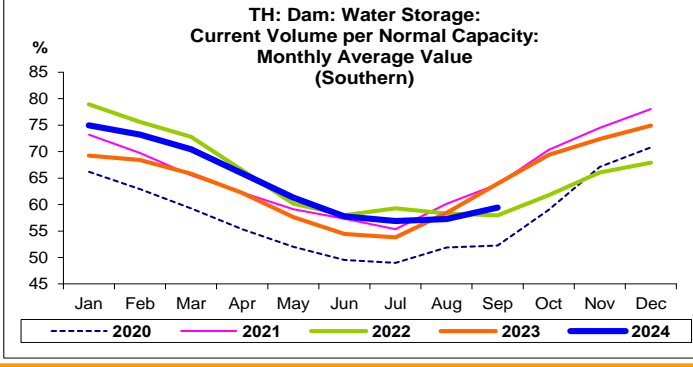
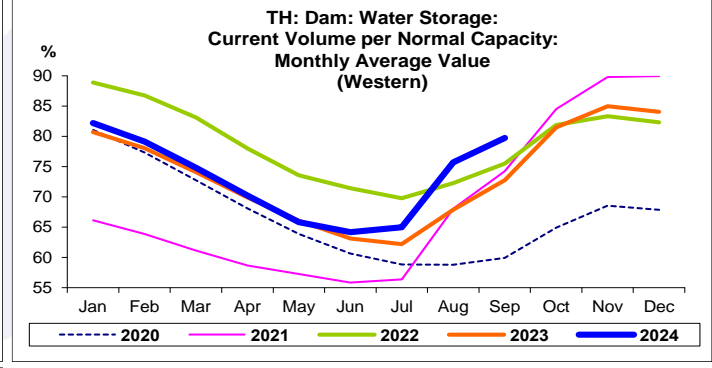
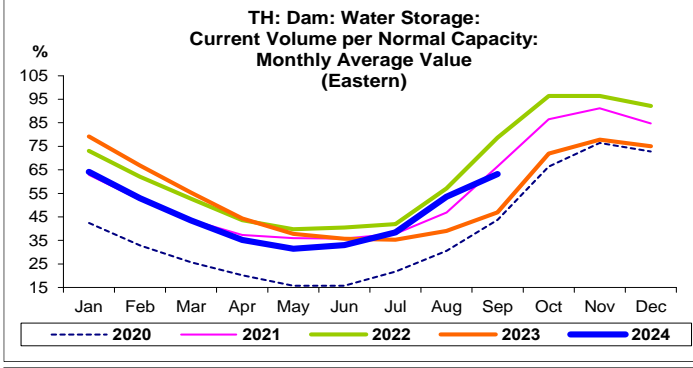
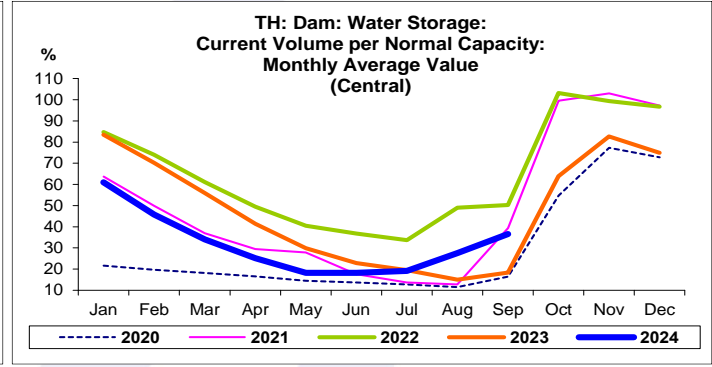
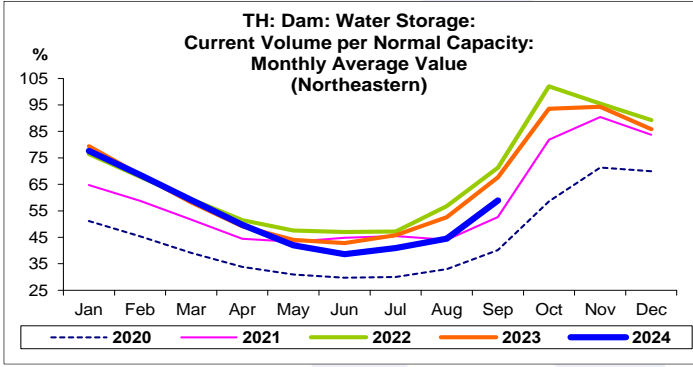
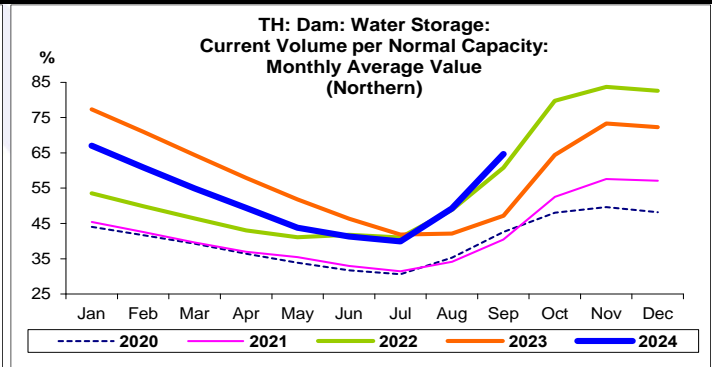
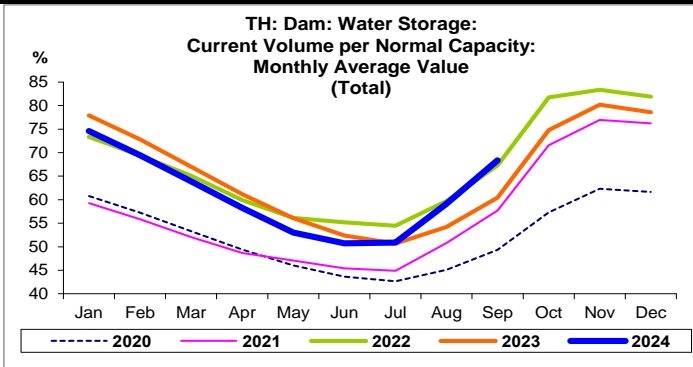
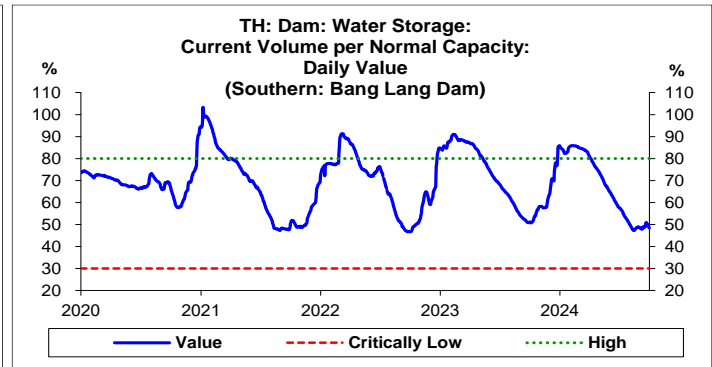
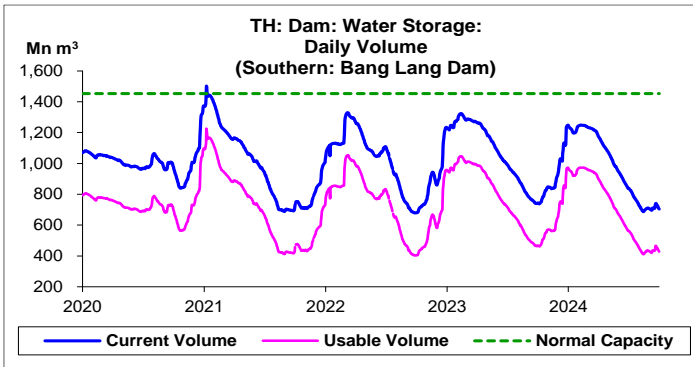
- ปริมาณน้ำ (Current Volume) กับระดับความจุปกติ (Normal Capacity) ในเขื่อนของไทย
- สถานที่ตั้งเขื่อน (Region) ได้แก่ ภาคเหนือ ภาคตะวันออกเฉียงเหนือ ภาคกลาง ภาคตะวันออก ภาคตะวันตก และภาคใต้













เขื่อน: ความจุที่ระดับน้ำเก็บกัก

	Normal Capacity		
	(Mn m ³)	% of Total	% of Region
Total	70,926	100.0	
Northern	24,825	35.0	100.0
Bhumibol Dam	13,462	19.0	54.2
Siritkit Dam	9,510	13.4	38.3
Northeastern	8,368	11.8	100.0
Ubol Ratana Dam	2,431	3.4	29.1
Lam Pao Dam	1,980	2.8	23.7
Sirindhorn Dam	1,966	2.8	23.5
Central	1,419	2.0	100.0
Pa Sak Jolasid Dam	960	1.4	67.7
Krasiao Dam	299	0.4	21.1
Eastern	1,515	2.1	100.0
Klong Siyad Dam	420	0.6	27.7
Pra Sae Dam	295	0.4	19.5
Western	26,605	37.5	100.0
Srinagarind Dam	17,745	25.0	66.7
Vajiralongkorn	8,860	12.5	33.3
Southern	8,194	11.6	100.0
Rajjaprapha	5,639	8.0	68.8
Bang Lang	1,454	2.1	17.7